





# FUTURE LAND USE MAP

*Preliminary  
Subject to Change  
April 2, 2009*

## Legend

	Single Family Residential		Industrial
	Multi-Family Residential		Open Space / Agriculture
	Commercial		No Official Designation*

\*Local government does not publish an official future land use map.

